



POKERSTARS RALLY ROAD RACES AUTHORISATION 2021

Index

Paragraph	Page
1 Title.....	3
2 Grant of Authorisation	3
3 Interpretation	3
4 Authorisation for use of roads for races	4
5 Suspension of right of way on the race area	5
6 Regulation of traffic on side roads.....	5
7 Exemptions from paragraphs 5 and 6	5
8 Temporary opening of the race area to traffic.....	6
9 Prohibited areas.....	6
10 Restrictions on speed during closure period	6
11 Appointment of marshals	6
12 Cancellation and suspension etc	7
13 Notification of end of a closure period	7
14 Erection and removal of signage	8
15 Supplemental provisions: prohibition of motor vehicles	8
16 Suspension of other enactments.....	9
17 Insurance and indemnity	9
18 Revocation.....	10
 SCHEDULE 1	 11
RACE AREA	11
 SCHEDULE 2	 14
PROHIBITED AREAS	14



Road Races Act 2016

POKERSTARS RALLY ROAD RACES AUTHORISATION 2021

Made:

Coming into Operation:

1 October 2021

The Department of Infrastructure gives the following authorisation under section 5 of the Road Races Act 2016.

1 Title

This Authorisation is the Pokerstars Rally Road Races Authorisation 2021.

2 Grant of Authorisation

The Department of Infrastructure authorises Manx Auto Sport Ltd (in its capacity as organiser) to use the road or roads specified in Schedule 1 for the purposes of racing in accordance with the following conditions.

3 Interpretation

(1) In this Authorisation—

“**Act**” means the Road Races Act 2016;

“**closure period**” means a period within the days and times specified in Schedule 1, during which the race area or part of the race area is authorised for use for a race in accordance with paragraph 4;

“**competing vehicle**” means a motor car authorised to participate in the race;

“**motor car**” and “**motor vehicle**” have the meaning given by section 65 of the Road Traffic Act 1985;

“**pedestrian**” includes –

(a) a wheelchair user; and

(b) any person using a mobility aid other than a bicycle or motor vehicle;

“**prohibited area**” means an area specified in Schedule 2;

“**race area**” means the road or roads authorised to be used for a race specified in Schedule 1;

“**senior police officer**” means a member of the Isle of Man Constabulary—

- (a) of the rank of sergeant or above; and
- (b) authorised by the Chief Constable to act as senior police officer for the purposes of this Authorisation;

“**side road**” means any part of a road that leads onto and forms part of the race area provided that a side road is not a road over which a race may be held; and

“**signage**” includes any barrier, tape, sign, markings or structure which indicates restricted or prohibited access to the race area, a side road or a prohibited area.

- (2) Any approval (howsoever referred to) referred to in this Authorisation may be given subject to conditions with which the recipient must comply.

4 Authorisation for use of roads for races

- (1) The organiser is authorised to use the race area on the days and during the times specified in Schedule 1.
- (2) The authorisation in sub-paragraph (1), is subject to notification from any emergency service that it would in its opinion be unsafe to close or use the roads in connection with a race.
- (3) Only a competing vehicle may participate in a race.
- (4) The organiser is to have in place, comply with and ensure compliance with such policies and procedures as it reasonably considers necessary in order to —
 - (a) ensure that the provisions of this Authorisation are communicated to, understood, administered and complied with by every person with a role or responsibility in connection with the race area, a race or otherwise under the terms of this Authorisation; and
 - (b) ensure, as far as reasonably practicable —
 - (a) that a race is carried out safely; and
 - (b) the safety of persons in connection with a race, including competitors, race officials, spectators and members of the public,

and copies of such policies and procedures must be provided to the Department not less than 6 weeks prior to the start of a race or such shorter period as the Department may specify.

- (5) In this Authorisation, where a person other than the organiser or the Department is to do or refrain from doing a thing, it is for the organiser to ensure that the provision is complied with.

5 Suspension of right of way on the race area

During any closure period –

- (a) the right of way over any part of the race area is suspended and no traffic may enter or remain on it; and
- (b) a person must not enter or remain, or cause or permit any vehicle or animal to enter or remain on any part of the race area.

This is subject to the exemptions in paragraphs 7 and 8.

6 Regulation of traffic on side roads

A person must not enter or remain, or cause or permit any vehicle or animal to enter or remain on a side road in contravention of any indication given by signage unless permitted to do so by –

- (a) a constable;
- (b) a marshal; or
- (c) the organiser.

This is subject to the exemptions in paragraphs 7 and 8.

7 Exemptions from paragraphs 5 and 6

(1) Paragraphs 5 and 6 do not apply to –

- (a) the Clerk of the Course;
- (b) a person approved by the Clerk of the Course which may include –
 - (i) a constable, fire officer, medical or veterinary personnel, highway maintenance and recovery personnel;
 - (ii) competitors taking part in the race in question and any person authorised by the organiser to assist those persons; and
 - (iii) media representatives, television crews and photographers approved by the organiser and bearing an official badge, armband or tabard issued by the organiser.

(2) Paragraphs 5 and 6 do not apply to a competing vehicle or to any motor vehicle approved by the Clerk of the Course.

(3) Before approving a motor vehicle for the purpose of this paragraph, the Clerk of the Course must have regard to any procedure that appears to be relevant.

8 Temporary opening of the race area to traffic

- (1) This paragraph has effect despite anything in paragraphs 5, 6 and 7.
- (2) If a race is temporarily postponed or suspended or during any interval during a closure period, the Clerk of the Course may authorise traffic to cross or proceed along such part of the race area at such times and subject to complying with the directions of a constable or marshal, as the Clerk may specify.
- (3) Nothing in paragraph (2) permits motor vehicles to proceed in the reverse direction of the race, except with the authorisation of the Clerk of the Course.

9 Prohibited areas

- (1) The Clerk of the Course must ensure that —
 - (a) the extent of a prohibited area is clearly marked and indicated by signs bearing the words “Prohibited Area”; and
 - (b) so far as is reasonably practicable, no person contravenes sub-paragraph (2).
- (2) During a closure period, a person must not enter or remain, or cause or permit any vehicle to enter or remain on a prohibited area, except to go to the aid of a person or to prevent further danger or risk to the competitors or any other person.

10 Restrictions on speed during closure period

- (1) Any motor vehicle, authorised by the Clerk of the Course to travel on the race area during a closure period, must not exceed a speed of 80mph.
- (2) Paragraph (1) does not apply to competing vehicles, zero (safety) cars and emergency service vehicles.

11 Appointment of marshals

- (1) The organiser must appoint marshals in respect of any race to be held under this Authorisation.
- (2) In relation to the appointment of marshals, the organiser must comply with section 9 of the Act.
- (3) Without limiting sub-paragraph (2), the organiser must have in place and comply with a marshalling plan to ensure that a suitable and sufficient number of competent marshals are appointed and present at appropriate locations around the race area to enforce this Authorisation, a copy of which must be provided to the Department not less than 6 weeks prior to the start of a closure period or such shorter period as the Department may specify.



- (4) Without limiting sub-paragraph (2), before a race commences, the organiser must ensure that each marshal appointed under sub-paragraph (1) –
 - (a) receives appropriate training, and is competent, to discharge his or her functions;
 - (b) receives appropriate information and directions to administer and enforce this Authorisation;
 - (c) is clearly identifiable as a marshal; and
 - (d) is given an identity card as evidence of the marshal's authority.
- (5) Any training, information or directions given to a marshal under sub-paragraph (4) must include –
 - (a) incident management procedures;
 - (b) procedures relevant to opening and closing the race area; and
 - (c) details relating to, and procedures to manage, prohibited areas that may be relevant to their location.

12 Cancellation and suspension etc

- (1) If the Clerk of the Course, in his or her capacity as the agent of the organiser, is given a change notice under section 8 of the Act –
 - (a) where the notice suspends or revokes this Authorisation; or
 - (b) where the notice varies this Authorisation and the Department directs the Clerk to do so,the Clerk must stop, cancel, suspend or postpone the race specified in the notice or any part of the race.
- (2) In any case to which sub-paragraph (1) applies, the Clerk must notify the senior police officer and take such measures as the Clerk considers appropriate to inform the public of the effect of it.

13 Notification of end of a closure period

- (1) At the end of a closure period –
 - (a) the Clerk of the Course; or
 - (b) the senior police officer, after consulting the Clerk of the Course,must arrange for one or more motor vehicles, marked in accordance with sub-paragraph (2), to travel the race area.
- (2) As respects any part of the race area, a closure period will be treated as completed for the purposes of this Authorisation when an official motor vehicle, displaying in a prominent position, a notice with the words "Roads Open", has passed along that part of the race area.

- (3) Any official motor vehicle referred to in this paragraph, displaying the words “Roads Open” must not exceed the speed specified in paragraph 10.

14 Erection and removal of signage

- (1) The organiser must ensure that it has sufficient signage in order to be able to comply with this Authorisation and provide a copy of its plans regarding signage to the Department not less than 6 weeks prior to the start of a closure period or such shorter period as the Department may specify.
- (2) The Clerk of the Course must ensure that signage is erected and maintained immediately before, or as soon as possible after, the beginning of every closure period, and in any event before the relevant part of the race area is used for a race.
- (3) The Clerk of the Course must ensure that the signage referred to in sub-paragraphs (1) and (2) –
 - (a) is erected and maintained in accordance with the plans provided to the Department under sub-paragraph (1); and
 - (b) is clearly visible to approaching traffic.
- (4) The Clerk of the Course must ensure that, as far as reasonably practicable, the extent of any part of the race area to which access by any person, animal or vehicle is prohibited by virtue of paragraph 5 is clearly marked and indicated by signage.
- (5) The signage referred to in this paragraph must –
 - (a) be approved by the Department; and
 - (b) if the Department so directs for any particular location, include a banner stating “Road Closed” in red letters on a white background, and suspended from a tape, rope or structure.
- (6) The Clerk of the Course must ensure that any signage referred to in this paragraph is removed at the end of every closure period.

15 Supplemental provisions

- (1) A person must not cause or permit any motor vehicle to enter or remain on –
 - (a) the unnamed road from its junction with Dukes Avenue to, and including, the main car park within Nobles Park from 7.00 am on Wednesday 29 September 2021 to 11.59 pm on Sunday 3 October 2021; and
 - (b) the pit lane, including the ingress and egress splay, as indicated by signage from 9.00 am on Thursday 30 September 2021 to 12.00 pm (midday) on Sunday 3 October 2021. (Attendees at the Covid-19



Testing Facility will be permitted egress via the lower end of the pit lane).

- (2) Sub-paragraph (1) shall not apply to emergency service vehicles, public works vehicles and any vehicle authorised by the organiser.

16 Suspension of other enactments

- (1) The requirements relating to tyres set out in the Road Vehicles (Maintenance and Use) Regulations 2012¹ do not apply to –
- (a) a motor car taking part in a race held pursuant to the Authorisation; or
 - (b) with the consent of the Clerk of the Course or the organiser, a motor car being driven by an event official in the course of his or her duty,

whilst making certain journeys specified in sub-paragraph (2) during the period specified in sub-paragraph (4).

- (2) The journeys referred to in sub-paragraph (1) are –
- (a) travelling to or from the Sea Terminal and place where it is kept;
 - (b) travelling to or from the place where it is kept and the race area or TT Grandstand; or
 - (c) travelling between each stage on the race area.
- (3) The suspension in sub-paragraph (1) only applies from 3 hours before any closure period until 2 hours after any closure period for the journey specified in sub-paragraph (2)(c).
- (4) The period referred to in sub-paragraph (1) is from 7.00 a.m. on Tuesday 28 September 2021 to 7.00 p.m. on Sunday 3 October 2021.

17 Insurance and indemnity

- (1) The organiser must ensure that there is in place and maintain insurance and indemnity against death, injury or damage to persons or damage to property arising out of the conduct of any race carried on under this Authorisation and any incidental arrangements of at least sixty five million pounds (£65,000,000).
- (2) This Authorisation is of no effect unless such security or insurance and indemnity is in place before any racing begins and is maintained throughout the period from and including the first date referred to in Schedule 1 to and including the last date referred to in that Schedule.
- (3) The organiser indemnifies the Department from and against any and all claims, liabilities, losses, damages, costs and expenses (including any fines, legal expenses on an indemnity basis, expert witness fees, expenses

¹ SD 0323/12 (as amended).

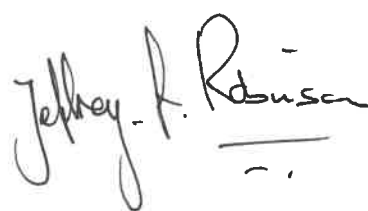
and costs of settlement) arising out of or in connection with any matter for which this Authorisation provides other than any matter for which the Department is responsible.

18 Revocation

If the organiser or Clerk of the Course fails to comply with the obligations imposed upon them by or under this racing authorisation, the Department may revoke the racing authorisation.

Signed by authority of the Minister for Infrastructure

MADE 23 SEP 2021



J F ROBINSON

Director of Highway Services

SCHEDULE 1

RACE AREA

[Paragraph 4]

1 ROADS	2 CLOSURE PERIOD
<p>Creg-ny-Baa Shakedown Stage</p> <ul style="list-style-type: none"> • B20 Begoade Road from a point 50 metres north of the entrance to Begoade Farm to its junction with Creg-ny-Baa Back Road. • B12 Creg-ny-Baa Back Road from its junction with the Begoade Road to its junction with the A18 Mountain Road. • All side roads. 	<p style="text-align: center;">Friday 1 October 2021 10.00 am – 2.30 pm</p>
<p>Glen Roy Stages 1 and 4</p> <ul style="list-style-type: none"> • B12 Lonan Church Road from a point 75 metres south-east of its junction with PROW 163 (leading to Shonest) to its junction with the B12 Creg-ny-Baa Back Road • B12 Creg-ny-Baa Back Road from its junction with the Lonan Church Road to its junction with the D31 Baldhoon Road. • D31 Baldhoon Road from its junction with the Creg-ny-Baa Back Road to a point 100 metres from the road leading to the property known as Cedar Springs • All side roads. 	<p style="text-align: center;">Friday 1 October 2021 5.35 pm – 12.00 am</p>
<p>Rhenab Stages 2 and 5</p> <ul style="list-style-type: none"> • D29 Lower Glen Mona Road (Dhoon end) from its junction with the A2 Douglas to Ramsey Road to its junction with the C27 Port Cornaa Road. • C27 Port Cornaa Road from its junction with the Lower Glen Mona Road to its junction with the D23 Rhenab and Ballaglass Glen Road (at the ford). • D23 Rhenab and Ballaglass Glen Road from its junction with the Port Cornaa Road to its junction with the A15 Hibernia to Maughold Road. • A15 Hibernia to Maughold Road from its junction with the Rhenab and Ballaglass Glen Road at the Hibernia to its westernmost junction with the D26 Quakers Road. • D26 Quakers Road for its entire length. • A15 Hibernia to Maughold Road from its easternmost junction with the Quakers Road to its junction with the C13 Lewaigue to Port-e-Vullen Road (Jack's Lane). • C13 Lewaigue to Port-e-Vullen Road (Jack's Lane) from its junction with the Hibernia to Maughold Road to its junction with the B19 Dreemskerry (Kiondroghad) Road. • B19 Dreemskerry (Kiondroghad) Road from its junction with the Lewaigue to Port-e-Vullen (Jack's Lane) Road to its junction with the D24 Ballaberna (School House) Road. • D24 Ballaberna (School House) Road from its junction with the Dreemskerry (Kiondroghad) Road to its junction with the A2 Douglas to Ramsey Road. • All side roads from the roads specified above. 	<p style="text-align: center;">Friday 1 October 2021 5.50 pm 12.25 am</p>

SCHEDULE 1

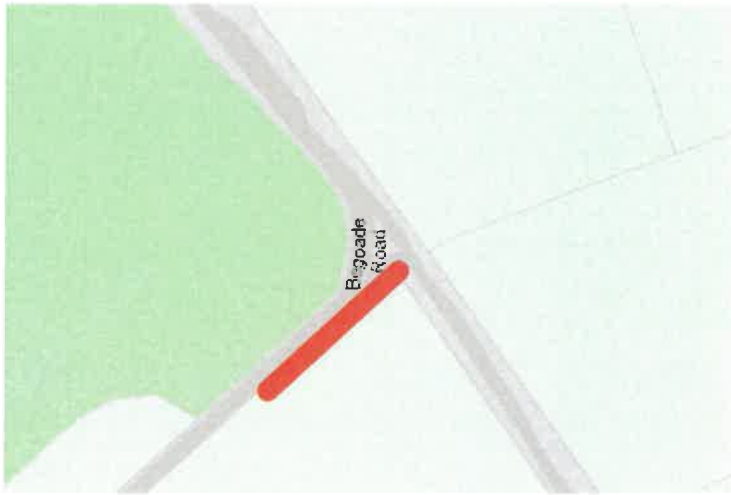
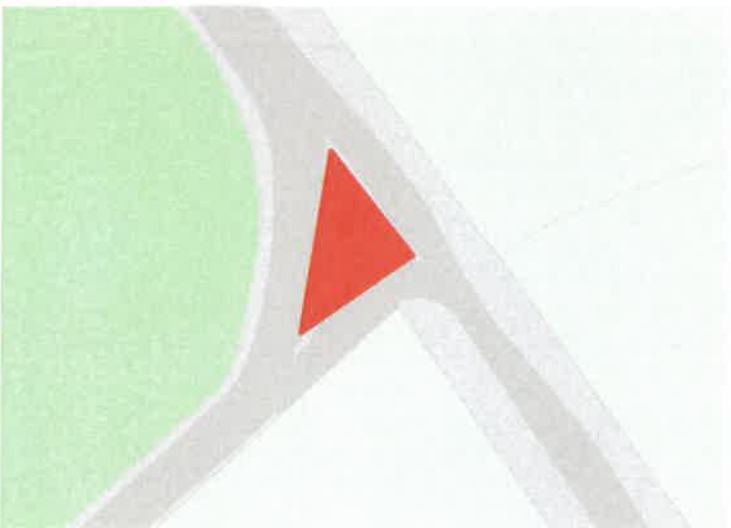
<p>The Classic Stages 3 and 6</p> <ul style="list-style-type: none"> • C37 Druidale Road from its junction with the U83 Ballaugh Glen Road to its junction with the B10 Beinn Phott (Sartfell) Road. • B10 Beinn Phott (Sartfell) Road from its junction with the Druidale Road to and including the link road to the B22 West Baldwin Road. • B22 West Baldwin Road from its junction with the Beinn Phott (Sartfell) Road to the southernmost junction of the C9 Ballamodda Road at Baldwin Bridge. • C9 Ballamodda Road from its junction with the West Baldwin Road to its junction with the B21 East Baldwin Road at the top of Algare. • B21 East Baldwin Road from its junction with the Ballamodda Road to its junction with A22 Douglas to Union Mills (Ballaoates) Road. • A22 Douglas to Union Mills (Ballaoates) Road from its junction with the East Baldwin Road to its junction with the C10 Scollag Road. • C10 Scollag Road from its junction with the Douglas to Union Mills (Ballaoates) Road to its junction with Johnny Watterson Lane. • A21 Johnny Watterson Lane from Scollag Road to its junction with the A18 Mountain Road. • A18 Mountain Road from its junction with Johnny Watterson Lane to its junction with the C22 Ballacottier and Little Mill Road. • C22 Ballacottier and Little Mill Road from its junction with the Mountain Road to its junction with School Road, Onchan. • All side roads. 	<p style="text-align: center;">Friday 1 October 2021 6.35 pm – 1.15 am</p>
<p>St Marks Stages 7 and 11</p> <ul style="list-style-type: none"> • C11 Ellerslie Road from its junction with the A26 Glen Vine to the Ballasalla Road to its junction with the B35 Garth (Old Church) Road. • B35 Garth (Old Church) Road from its junction with the Ellerslie Road to its junction with the A24 Foxdale to Kewaigne Hill Road. • A24 Foxdale to Kewaigne Hill Road from its junction with the Garth (Old Church) Road to its junction with the C33 Ballavaar and Archallaghan Road. • C33 Ballavaar and Archallaghan Road from its junction with the Foxdale to Kewaigne Hill Road to its junction with the C34 Lhoobs Road. • C34 Lhoobs Road from its junction with the Ballavaar and Archallaghan Road to its junction with the A24 Foxdale to Kewaigne Hill Road at the Eairy Dam. • A24 Foxdale to Kewaigne Hill Road from its junction with the Lhoobs Road to its junction with the B36 Tosaby Road. • B36 Tosaby Road from its junction with the Foxdale to Kewaigne Hill Road to its junction with the B35 Garth Road. • B35 Garth Road from its junction with the Tosaby Road to its junction with the A26 Glen Vine to Ballasalla Road. • A26 Glen Vine to Ballasalla Road from its junction with the Garth Road to its junction with the C20 Rheash (Mullinaragher) Road. • U46 Ballacorris Road from its junction with the A26 Glen Vine to Ballasalla Road at St Marks Crossroads to its junction with the C20 Rheash (Mullinaragher) Road. • C20 Rheash (Mullinaragher) Road from its junction with the U46 Ballacorris Road to its junction with the A26 Glen Vine to Ballasalla Road. 	<p style="text-align: center;">Saturday 2 October 2021 8.45 am – 3.30 pm</p>




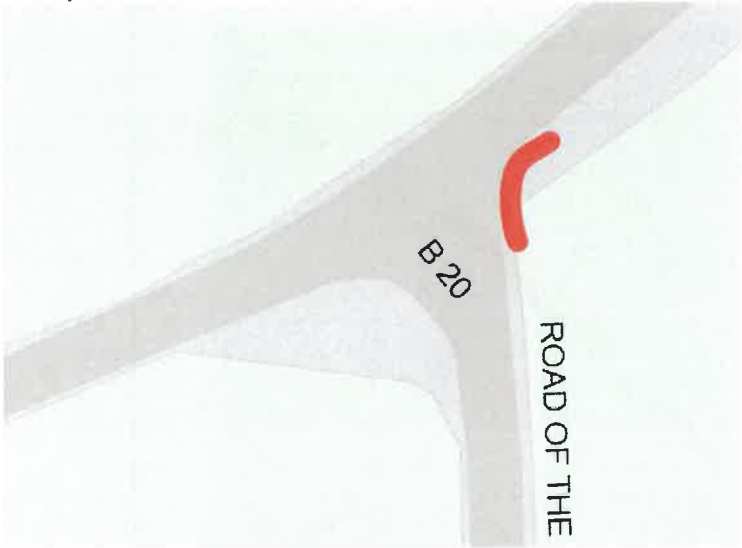
<ul style="list-style-type: none"> • B30 Ballamodha (Bayrruyr) Road from its junction with the A26 Glen Vine to Ballasalla Road to its junction with the B29 Ballachurry Road. • B29 Ballachurry Road from its junction with the Ballamodha (Bayrruyr) Road to its junction with the A34 Phildraw Road. • All side roads. 	
<p>Parville – Stages 8 and 12</p> <ul style="list-style-type: none"> • C17 Slieau Whallian Road from its junction with the A30 Patrick Road to its junction the A36 Sloc and Shoulder Road. • A36 Sloc and Shoulder Road from its junction with the Slieau Whallian Road to its junction with the A27 Colby Glen to Peel Road at Round Table Crossroads. • A27 Colby Glen to Peel Road from its junction with the Sloc and Shoulder Road at Round Table Crossroads to its junction with the B43 Ballagawne Road. • B43 Ballagawne Road from its junction with the Colby Glen to Peel Road to a point 100 metres from its junction with the A7 Ballasalla to Port Erin Road in Ballabeg Village. • B39 Corlea Road from its junction with the A27 Colby Glen to Peel Road to its junction with the B41 Kerrowkeil Road. • B41 Kerrowkeil Road from its junction with the Corlea Road to its junction with the B40 Grenaby (Ballamaddrell) Road. • B40 Grenaby (Ballamaddrell) Road from its junction with the Kerrowkeil Road to its junction with the B42 Ronague Road. • B42 Ronague Road from its junction with the Grenaby (Ballamaddrell) Road to its junction with the A27 Colby Glen Road. • All side roads. 	<p style="text-align: center;">Saturday 2 October 2021 9.35 am – 4.20 pm</p>
<p>Balladoole Stages 9, 10 and 13</p> <ul style="list-style-type: none"> • B33 Kentraugh Mill Road from its junction with the A5 Castletown to Port Erin Road at the Shore Hotel car park to its junction with the A5 Port Erin to Castletown Road at the northern entrance to Kentraugh Lodge. • A5 Castletown to Port Erin Road from its junction with the Kentraugh Mill Road to its westernmost junction with the D45 Poyll Vaaish Road at Beachcroft Farm. • D45 Poyll Vaaish Road for its entire length. • A5 Castletown to Port Erin Road from its easternmost junction with the Poyll Vaaish Road to its junction with the A28 Ballanorris Road at Ballakaighen Corner. • A28 Ballanorris Road from its junction with the Castletown to Port Erin Road to its junction with the A7 Ballasalla to Port Erin Road. Access will be maintained to the properties up to and including the railway bridge from the Ballabeg Hairpin at Duck Street. • All side roads. 	<p style="text-align: center;">Saturday 2 October 2021 10.05 am – 5.00 pm</p>

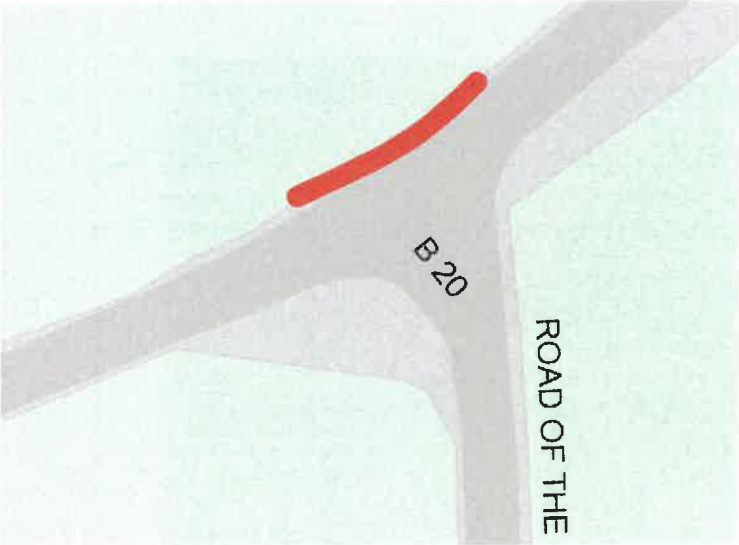

SCHEDULE 2
PROHIBITED AREAS

[Paragraph 9]



REF	AREA	CLOSURE PERIOD
1.1	<p>Creg-ny-Baa - Shakedown Stage</p> <p>The area of land to the south of the slip road on the corner with the U36 Balladhoo (Dog Kennels Road) between the road and the hedge to include a 40-metre section of the hedgerow towards the Conrhenny Equestrian Centre on the B20 Begoade Road.</p> 	<p style="text-align: center;">Friday 1 October 2021 10:00 – 14:30</p>
1.2	<p>Creg-ny-Baa - Shakedown Stage</p> <p>The triangular parcel of land bounded by the B20 Begoade Road adjoining the U36 Balladhoo (Dog Kennels) Road.</p> 	<p style="text-align: center;">Friday 1 October 2021 10:00 – 14:30</p>


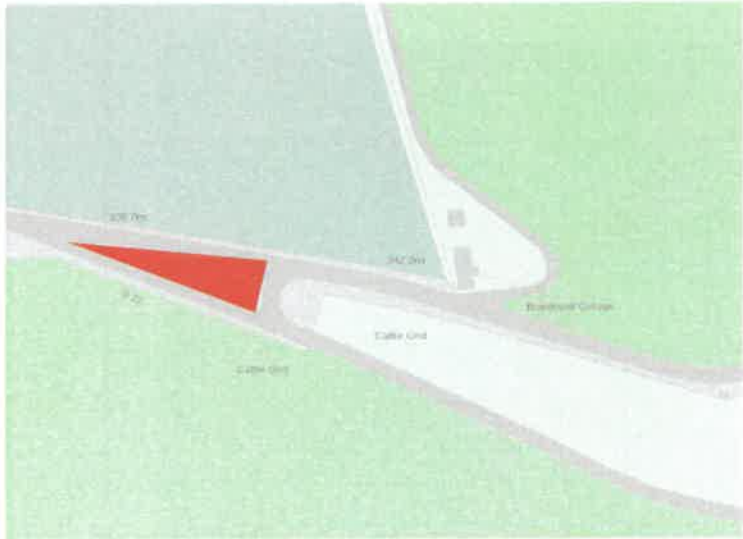


REF	AREA	CLOSURE PERIOD
1.3	<p>Creg-ny-Baa - Shakedown Stage</p> <p>The area of land to the north of the B20 Begoade Road adjoining the U36 Balladhoo (Dog Kennels) Road between the road and the hedge from the field gate for a distance of 25 metres to include the verge/hedgerow.</p> 	<p>Friday 1 October 2021 10:00 – 14:30</p>
1.4	<p>Creg-ny-Baa - Shakedown Stage</p> <p>The section of hedgerow adjoining the junction of the B12 Creg-ny-Baa Back Road and the B20 Begoade Road on its eastern side for a distance of 10 metres x 25 metres for a depth of 10 metres at the apex of the junction.</p> 	<p>Friday 1 October 2021 10:00 – 14:30</p>



REF	AREA	CLOSURE PERIOD
1.5	<p>Creg-ny-Baa - Shakedown Stage</p> <p>The section of hedge immediately ahead of the B20 Begoade Road for a distance of 10 metres east and west of the junction for a depth of 5 metres at its junction with the B12 Creg-ny-Baa Back Road.</p> 	<p>Friday 1 October 2021 10:00 – 14:30</p>
2.1	<p>Glen Roy - Stages 1 and 4</p> <p>The section of hedge immediately ahead of the B12 Lonan Church Road at its junction with the D64 Chibbyr Pheric Road for a distance of 10 metres east and west of the junction for a depth of 5 metres.</p> 	<p>Friday 1 October 2021 17:35 – 00:00</p>

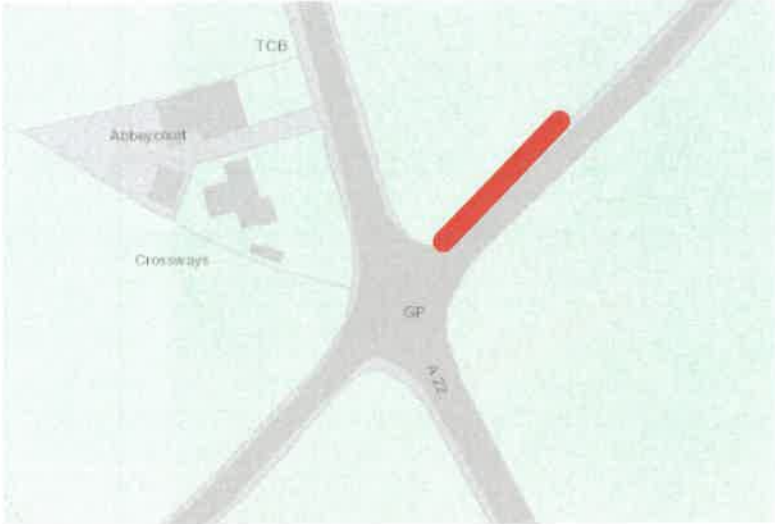
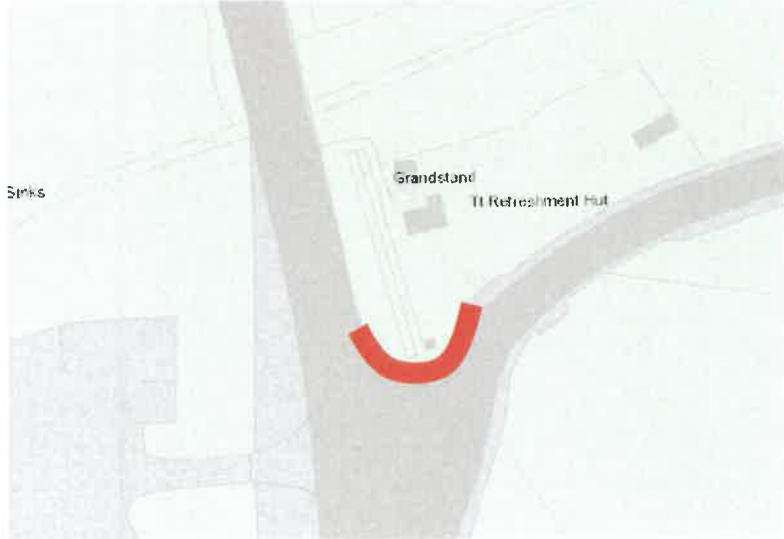
SCHEDULE 2

REF	AREA	CLOSURE PERIOD
2.2	<p>Glen Roy - Stages 1 and 4</p> <p>At Glen Roy Bridge: The left-hand side hedgerow on the approach to the bridge for a distance of 5 metres from the wall pillar, the whole section of bridge and the left-hand side section of land after the bridge for a distance of 10 metres from the wall pillar.</p>  <p>The map shows a river crossing a bridge. A red highlighted area covers the left-hand side hedgerow on the approach to the bridge, the bridge itself, and the left-hand side section of land after the bridge. Labels include 'Track' at the bottom left, 'Riverside' on both sides of the river, and 'Riverside' near the bridge.</p>	<p>Friday 1 October 2021 17:35 – 00:00</p>
3.1	<p>Rhenab – Stages 2 and 5</p> <p>The hedgerow directly ahead of the give way lines at the bottom of the Quakers, extending 10 metres from each of the stone gate pillars, in each direction and for a depth of 10 metres.</p>  <p>The map shows a junction of roads. A red highlighted area is at the bottom of the junction, extending 10 metres from each of the stone gate pillars. Labels include 'The Ny Cronk' at the top, 'El Sub Sta' on the left, 'B19' and 'A10' on the roads, 'GP' at the junction, 'Chapel House' at the bottom right, and 'Magher Drine Beg' at the bottom left.</p>	<p>Friday 1 October 2021 17:50 – 00:25</p>



REF	AREA	CLOSURE PERIOD
4.1	<p>The Classic - Stages 3 and 6</p> <p>The parcel of land to the north east intersects of the B10 Beinn Pott Road with its junction with the C37 Druidale Road for a distance of 25 metres and depth of 10 metres.</p> 	<p>Friday 1 October 2021 18:35 – 01:15</p>
4.2	<p>The Classic - Stages 3 and 6</p> <p>The whole of the grass triangle which separates the B10 Beinn Pott (Sartfell) Road and the B22 West Baldwin Road.</p> 	<p>Friday 1 October 2021 18:35 – 01:15</p>






REF	AREA	CLOSURE PERIOD
4.3	<p>The Classic - Stages 3 and 6</p> <p>The section of land separating the B10 Beinny Phott (Sartfell) Road and the B22 West Baldwin Road from the cut for a distance of 25 metres from the cut in the direction of the B22 West Baldwin Road for a depth of 5 metres.</p> 	<p>Friday 1 October 2021 18:35 – 01:15</p>
4.4	<p>The Classic - Stages 3 and 6</p> <p>The section of hedgerow on the right-hand side of the C10 Scollag Road at its junction with the A22 Douglas to Union Mills Road for a distance of 20 metres.</p> 	<p>Friday 1 October 2021 18:35 – 01:15</p>

REF	AREA	CLOSURE PERIOD
4.5	<p>The Classic - Stages 3 and 6</p> <p>The section of hedgerow on the left-hand side of the C10 Scollag Road at its junction with the A22 Douglas to Union Mills Road for a distance of 20 metres.</p> 	<p>Friday 1 October 2021 18:35 – 01:15</p>
4.6	<p>The Classic - Stages 3 and 6</p> <p>The section of wall, verge, and hedgerow adjoining the junction of the A18 Mountain Road at the C22 Little Mill Road for a depth of 5 metres.</p> 	<p>Friday 1 October 2021 18:35 – 01:15</p>

SCHEDULE 2

REF	AREA	CLOSURE PERIOD
5.1	<p>St Marks - Stages 7 and 10</p> <p>The two entrances to Eairy Terrace including the parcel of land between the entrances for a depth of 15 metres.</p>  <p>The map shows a street layout with several buildings and green spaces. A red shaded area is located between two entrances to Eairy Terrace. Labels include: The Old Bakery Cottage, LB, The Old Bakery, Winkle, Aalin-Dy-Valley, Plum Tree Cottage, Eairy Terrace, and E/S.</p>	<p>Saturday 2 October 2021 08:45 – 15:30</p>
5.2	<p>St Marks - Stages 7 and 10</p> <p>The whole of the triangular parcel of land separating the junction of the A26 Glen Vine to Ballasalla Road and B30 St Marks to Ballamodha Road.</p>  <p>The map shows a junction of roads. A red shaded triangular area is located at the junction. Labels include: Church, Church Cottage, To Crook, Vidanis Cottage, St Mark's, Car Via, Bolagany Green, and A26.</p>	<p>Saturday 2 October 2021 08:45 – 15:30</p>

REF	AREA	CLOSURE PERIOD
6.1	<p>Parville - Stages 8 and 11</p> <p>The section of land directly opposite the C17 Slieau Whallian Road at its junctions with the D47 Garey (Arrasey) Road from the centre line of the road for a distance of 10 metres east and west of the junction and for a depth of 15 metres.</p> 	<p>Saturday 2 October 2021 09:35 – 16:20</p>
6.2	<p>Parville - Stages 8 and 11</p> <p>The section of hedgerow on the easterly corner of the C39 Corlea Road at its junction with the B41 Grenaby Road for a distance of 15 metres.</p> 	<p>Saturday 2 October 2021 09:35 – 16:20</p>

REF	AREA	CLOSURE PERIOD
6.3	<p>Parville - Stages 8 and 11</p> <p>The section of land and wall at the bottom of the B41 Grenaby to Kerrowkeil Road to the left of the bridge over the river for a distance of 15 metres and a depth of 10 metres.</p> 	<p>Saturday 2 October 2021 09:35 – 16:20</p>

EXPLANATORY NOTE

(This note is not part of the Order)

This Notice authorises the organiser (Manx Auto Sport Ltd) to close various roads on the Island whilst the Pokerstars Rally takes place.